

					disposed of			morbidity	mortality
Birds	New	65438	1684	1684	63754	0	0	-	-
Birds	Total	65438	1684	1684	63754	0	0	-	-
All species	New	65438	1684	1684	63754	0	0	-	-
All species	Total	65438	1684	1684	63754	0	0	-	-

Outbreaks

ob_93684-Ravels

Started on - 07/12/2021 First administrative division - Vlaanderen Detailed characterization - -
 Second administrative division - Antwerpen Epidemiological unit - Farm Geographic coordinates - 51.391801,4.984657
 Third administrative division - Turnhout Location - Ravels

Description of the affected population Gallus gallus

Species	Type	Measuring unit	Susceptible	Cases	Deaths	Killed and disposed of	Slaughtered	Vaccinated
Birds	New	Animal	38978	401	401	38577	0	0
Birds	Total	Animal	38978	401	401	38577	0	0
All species	New	Animal	38978	401	401	38577	0	0
All species	Total	Animal	38978	401	401	38577	0	0

ob_93683-Alveringem

Started on - 03/12/2021 First administrative division - Vlaanderen Detailed characterization - -
 Second administrative division - West-Vlaanderen Epidemiological unit - Farm Geographic coordinates - 51.019488,2.71534
 Third administrative division - Veurne Location - Alveringem

Description of the affected population Gallus gallus

Species	Type	Measuring unit	Susceptible	Cases	Deaths	Killed and disposed of	Slaughtered	Vaccinated
Birds	New	Animal	26460	1283	1283	25177	0	0
Birds	Total	Animal	26460	1283	1283	25177	0	0
All species	New	Animal	26460	1283	1283	25177	0	0
All species	Total	Animal	26460	1283	1283	25177	0	0

Map legend




OUTBREAKS REPRESENTATION ON MAP

OUTBREAKS NATURE




Single / Cluster

- Domestic species  
- Wild species  
- Domestic & Wild  

OUTBREAKS STATUS

- Outbreak currently reported 
- Ongoing outbreak 
- Resolved outbreak 

AGGREGATION REPRESENTATION

- < 20 outbreaks  11
- 20 - 100 outbreaks  50
- > 100 outbreaks  120



© Mapbox © OpenStreetMap Improve this map

© Mapbox | © OpenStreetMap

Prints use map data from Mapbox and OpenStreetMap and their data sources.

To learn more, visit <https://www.mapbox.com/about/maps/> and <http://www.openstreetmap.org/copyright>.

Les localisations des foyers ont été renseignées par les Services vétérinaires compétents et peuvent ne pas représenter l'emplacement exact d'un foyer. L'OIE n'assume aucune responsabilité quant aux données affichées.